

AD 2. AERODROMES**SUVO AD 2.17-1 AERODROME LOCATION INDICATOR AND NAME**

SUVO - VICHADERO/Aerodrome

SUVO 2.9-2 AERODROME GEOGRAPHICAL AND ADMINISTRATIVE DATA

1	<i>ARP coordinates and site at AD</i>	314421S 0543516W Location: runway centre
2	<i>Direction and distance from (city)</i>	11 KM NE from Vichadero city
3	<i>Elevation/Reference temperature</i>	149 M (488 FT) / 30° C
4	<i>Geoid undulation at AD ELEV PSN</i>	14 M
5	<i>MAG VAR/Annual change</i>	13° 11'W (JAN 2015)/0.16° increasing
6	<i>AD operator, address, telephone, telefax, e-mail address, AFS address, website address</i>	Dirección Nacional de Aviación Civil e Infraestructura Aeronáutica Aeropuerto de Vichadero Ruta 6 Km 375.3 – Camino al Aeropuerto 40003 Rivera Tel: (598) (0)91486743 Fax Nil e-mail: Nil AFS: Nil
7	<i>Types of traffic permitted (IFR/VFR)</i>	VFR
8	<i>Remarks</i>	Nil

SUVO AD 2.17-3 OPERATIONAL HOURS

1	<i>AD Operator</i>	MON to FRI 11:00 to 19:00 UTC
2	<i>Customs and immigration</i>	Nil
3	<i>Health and sanitation</i>	In the city of Vichadero
4	<i>AIS Briefing Office</i>	Nil
5	<i>ATS Reporting Office (ARO)</i>	Nil
6	<i>MET Briefing Office</i>	Nil
7	<i>ATS</i>	Nil
8	<i>Fuelling</i>	Nil
9	<i>Handling</i>	Nil
10	<i>Security</i>	Nil
11	<i>De-icing</i>	Nil
12	<i>Remarks</i>	Nil

SUVO AD 2.17-4 HANDLING SERVICES AND FACILITIES

1	<i>Cargo-handling facilities</i>	Nil
2	<i>Fuel/oil types</i>	Nil
3	<i>Fuelling facilities/capacity</i>	Nil
4	<i>De-icing facilities</i>	Nil
5	<i>Hangar space for visiting aircraft</i>	Nil
6	<i>Repair facilities for visiting aircraft</i>	Nil
7	<i>Remarks</i>	Nil

SUVO AD 2.17-5 PASSENGER FACILITIES

1	<i>Hotels</i>	Nil
2	<i>Restaurants</i>	Nil
3	<i>Transportation</i>	Taxis in the city
4	<i>Medical facilities</i>	Nil
5	<i>Bank and Post Office</i>	Exchange: Nil Post Office: Nil
6	<i>Tourist Office</i>	Nil
7	<i>Remarks</i>	Nil

SUVO AD 2.17-6 RESCUE AND FIRE FIGHTING SERVICES

1	<i>AD category for fire fighting</i>	Manual extinguishers
2	<i>Rescue equipment</i>	Nil
3	<i>Capability for removal of disabled aircraft</i>	Nil
4	<i>Remarks</i>	In case of major accident, FAU aircraft support immediate response, FAU rescue personnel, firefighters and doctors specializing in severe polytrauma.

SUVO AD 2.17-7 SEASONAL AVAILABILITY - CLEARING

1	<i>Types of clearing equipment</i>	Nil
2	<i>Clearance priorities</i>	Nil
3	<i>Remarks</i>	Nil

SUVO AD 2.17-8 APRONS, TAXIWAYS AND CHECK LOCATIONS/POSITIONS DATA

1	<i>Apron surface and strength</i>	Surface: Grass Strength: Nil
2	<i>Taxiway width, surface and strength</i>	Width: 19 M Surface: Grass Strength: Nil
3	<i>Altimeter checkpoint location and elevation</i>	Apron centre (314435S/0543521W) 150 M (492 FT)
4	<i>VOR checkpoints</i>	Nil
5	<i>VOR/INS checkpoints</i>	Nil
6	<i>Remarks</i>	Nil

SUVO AD 2.17-9 SURFACE MOVEMENT GUIDANCE AND CONTROL SYSTEM AND MARKINGS

1	<i>Use of aircraft stand ID signs, TWY guide lines and visual docking/parking guidance system of aircraft stands</i>	Nil
2	<i>RWY and TWY markings and LGT</i>	RWY: Runway Edge markers, white plane rectangles of 3 x 1 M. TWY: Taxiway Edge markers, white plane rectangles of 3 x 1 M.
3	<i>Stop bars</i>	Nil
4	<i>Remarks</i>	Nil

SUVO AD 2.17-10 AERODROME OBSTACLES

<i>In Area 2</i>					
<i>OBST ID/ Designation</i>	<i>OBST type</i>	<i>OBST position</i>	<i>ELEV/HGT</i>	<i>Markings/ Type, colour</i>	<i>Remarks</i>
a	b	c	d	e	f
No data					

<i>In Area 3</i>					
<i>OBST ID/ Designation</i>	<i>OBST type</i>	<i>OBST position</i>	<i>ELEV/HGT</i>	<i>Markings/ Type, colour</i>	<i>Remarks</i>
a	b	c	d	e	f
No data					

SUVO AD 2.17-11 METEOROLOGICAL INFORMATION PROVIDED

1	Associated MET Office	Nil
2	Hours of service MET Office outside hours	Nil
3	Office responsible for TAF preparation Periods of validity	Nil
4	Trend forecast Interval of issuance	Nil Nil
5	Briefing/consultation provided	Nil
6	Flight documentation Language(s) used	Nil Nil
7	Charts and other information available for briefing or consultation	Nil
8	Supplementary equipment available for providing information	Nil
9	ATS units provided with information	Nil
10	Additional information (limitation of service, etc.)	Nil

SUVO AD 2.17-12 RUNWAY PHYSICAL CHARACTERISTICS

Designations RWY NR	TRUE BRG	Dimensions of RWY (M)	Strength (PCN) and surface of RWY and SWY	THR coordinates. RWY end coordinates. THR geoid undulation	THR elevation and highest elevation of TDZ of precision APP RWY
1	2	3	4	5	6
05	033.4°	981 x 19	Nil Grass	314433.66S 0543525.68W 314433.66S 0543525.68W GUND 13.8 M	THR 143.26 M/ 470 FT
23	212.4°	981 x 19	Nil Grass	314407.41S 0543505.83W 314407.41S 0543505.83W GUND 13.7 M	THR 141.35 M/ 463 FT
Slope of RWY-SWY	SWY dimensions (M)	CWY dimensions (M)	Strip dimensions (M)	OFZ	Remarks
7	8	9	10	11	12
No data	Nil	Nil	1200 x 45	Nil	Nil
No data	Nil	Nil	1200 x 45	Nil	Nil

SUVO AD 2.17-13 DECLARED DISTANCES

<i>RWY Designator</i>	<i>TORA (M)</i>	<i>TODA (M)</i>	<i>ASDA (M)</i>	<i>LDA (M)</i>	<i>Remarks</i>
1	2	3	4	5	6
05	981	981	981	981	Nil
23	981	981	981	981	Nil

SUVO AD 2.17-14 APPROACH AND RUNWAY LIGHTING

<i>RWY Desig- nator</i>	<i>APCH LGT type LEN INTST</i>	<i>THR LGT colour WBAR</i>	<i>VASIS (MEHT) PAPI</i>	<i>TDZ, LGT LEN</i>	<i>RWY Centre Line LGT Length, spacing, colour, INTST</i>	<i>RWY edge LGT LEN, spacing colour INTST</i>	<i>RWY End LGT colour WBAR</i>	<i>SWY LGT LEN (M) colour</i>	<i>Remarks</i>
1	2	3	4	5	6	7	8	9	10
05	Nil	Nil	Nil	Nil	Nil	Nil	Nil	Nil	Nil
23	Nil	Nil	Nil	Nil	Nil	Nil	Nil	Nil	Nil

SUVO AD 2.17-15 OTHER LIGHTING, SECONDARY POWER SUPPLY

1	<i>ABN/IBN location, characteristics and hours of operation</i>	ABN: in the Building IBN: Nil
2	<i>LDI location and LGT Anemometer location and LGT</i>	LDI: 100 M SE of ARP approximately Anemometer: Nil
3	<i>TWY edge and centre line lighting</i>	Edge: Nil Centre: Nil
4	<i>Secondary power supply/switch-over time</i>	Secondary power supply: emergency generator (Manual) only in the building
5	<i>Remarks</i>	Nil

SUVO AD 2.17-16 HELICOPTER LANDING AREA

1	<i>Coordinates TLOF or THR of FATO Geoid undulation</i>	Nil Nil
2	<i>TLOF and/or FATO elevation M/FT</i>	Nil
3	<i>TLOF and FATO area dimensions, surface, strength, marking</i>	Nil
4	<i>True BRG FATO</i>	Nil
5	<i>Declared distance available</i>	Nil
6	<i>APP and FATO lighting</i>	Nil
7	<i>Remarks</i>	Nil

SUVO AD 2.17-17 ATS AIRSPACE

1	<i>Designation and lateral limits</i>	Nil
2	<i>Vertical limits</i>	Nil
3	<i>Airspace classification</i>	Nil
4	<i>ATS unit call sign Language(s)</i>	Nil
5	<i>Transition altitude</i>	900 M
6	<i>Remarks</i>	Nil

SUVO AD 2.17-18 ATS COMMUNICATION FACILITIES

<i>Service designation</i>	<i>Call sign</i>	<i>Frequency</i>	<i>Hours of operation</i>	<i>Remarks</i>
1	2	3	4	5
Nil	Nil	Nil	Nil	Nil

SUVO AD 2.17-19 RADIO NAVIGATION AND LANDING AIDS

<i>Type of aid, MAG VAR, Type of supported OP (for VOR/ILS/MLS, give declination)</i>	<i>ID</i>	<i>Frequency</i>	<i>Hours of operation</i>	<i>Position of transmitting antenna coordinates</i>	<i>Elevation of DME transmitting antenna</i>	<i>Remarks</i>
1	2	3	4	5	6	7
Nil	Nil	Nil	Nil	Nil	Nil	Nil

SUVO AD 2.1-22 FLIGHT PROCEDURES

Nil.

SUVO AD 2.1-24 CHARTS RELATED TO AN AERODROME

Aerodrome/Heliport Chart – ICAO AD 2.17-9

AERODROME/HELIPORT
CHART - ICAO

34°44'21"S ELEV 149
054°35'16"W (488)

AFIS 000.00
APRON 000.00

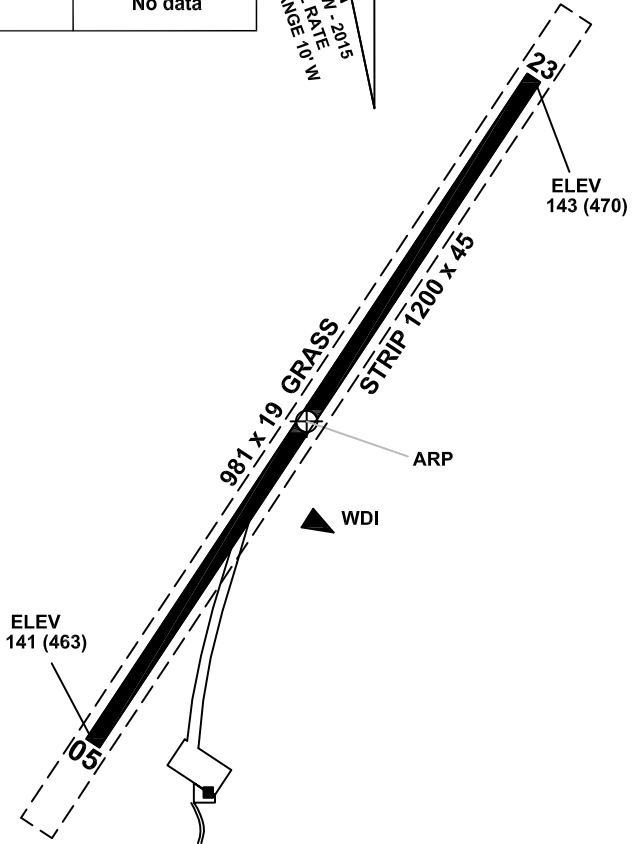
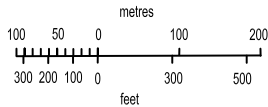
VICHADERO/Ad

RWY	DIRECTION	THR	GUND	BEARING STRENGTH
05	046°	31°44'33.66"S 54°35'25.68"W	13.8 M	Runway, Apron and Taxiways No data
23	226°	31°44'07.41"S 54°35'25.68"W	13.7 M	

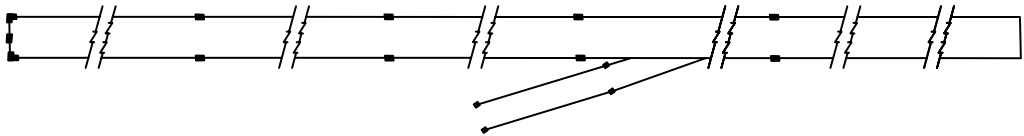
ELEVATIONS IN METRES (AND FEET)
DIMENSIONS IN METRES
BEARINGS ARE MAGNETIC

VAR 13° W 2015
ANNUAL RATE
OF CHANGE 10' W

TAXIWAYS 19 WIDE

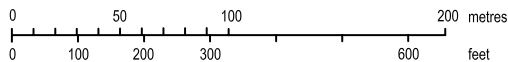


MARKING AIDS RWY 05/23 AND EXIT TWY



LIGHTING AIDS RWY 05/23 AND EXIT TWY

Nil



Change:
New chart.

**INTENTIONALLY
LEFT BLANK**